

TEXAS COMMISSION ON ENVIRONMENTAL QUALITY

TCEQ WATER RIGHTS PERMITTING APPLICATION

ADMINISTRATIVE INFORMATION CHECKLIST

Complete and submit this checklist for each application. See Instructions Page 5.

APPLICANT(S): Gary Moy - Water Right 4224

Indicate whether the following items are included in your application by writing either Y (for yes) or N (for no) next to each item (all items are not required for every application).

<input checked="" type="checkbox"/> Y/N	<input checked="" type="checkbox"/> Administrative Information Report	<input checked="" type="checkbox"/> Y/N	<input checked="" type="checkbox"/> Worksheet 3.0
<input checked="" type="checkbox"/>	<input checked="" type="checkbox"/> Additional Co-Applicant Information	<input checked="" type="checkbox"/>	<input checked="" type="checkbox"/> Additional W.S. 3.0 for each Point
<input checked="" type="checkbox"/>	<input checked="" type="checkbox"/> Additional Co-Applicant Signature Pages	<input type="checkbox"/>	<input type="checkbox"/> Recorded Deeds for Diversion Points
<input checked="" type="checkbox"/>	<input checked="" type="checkbox"/> Written Evidence of Signature Authority	<input type="checkbox"/>	<input type="checkbox"/> Consent for Diversion Access
<input checked="" type="checkbox"/>	<input checked="" type="checkbox"/> Technical Information Report	<input type="checkbox"/>	<input type="checkbox"/> Worksheet 4.0
<input checked="" type="checkbox"/>	<input checked="" type="checkbox"/> USGS Map (or equivalent)	<input type="checkbox"/>	<input type="checkbox"/> TPDES Permit(s)
<input checked="" type="checkbox"/>	<input checked="" type="checkbox"/> Map Showing Project Details	<input type="checkbox"/>	<input type="checkbox"/> WWTP Discharge Data
<input type="checkbox"/>	<input type="checkbox"/> Original Photographs	<input type="checkbox"/>	<input type="checkbox"/> Groundwater Well Permit
<input type="checkbox"/>	<input type="checkbox"/> Water Availability Analysis	<input type="checkbox"/>	<input type="checkbox"/> Signed Water Supply Contract
<input type="checkbox"/>	<input type="checkbox"/> Worksheet 1.0	<input checked="" type="checkbox"/>	<input checked="" type="checkbox"/> Worksheet 4.1
<input type="checkbox"/>	<input type="checkbox"/> Recorded Deeds for Irrigated Land	<input checked="" type="checkbox"/>	<input checked="" type="checkbox"/> Worksheet 5.0
<input type="checkbox"/>	<input type="checkbox"/> Consent for Irrigated Land	<input checked="" type="checkbox"/>	<input checked="" type="checkbox"/> Addendum to Worksheet 5.0
<input type="checkbox"/>	<input type="checkbox"/> Worksheet 1.1	<input checked="" type="checkbox"/>	<input checked="" type="checkbox"/> Worksheet 6.0
<input type="checkbox"/>	<input type="checkbox"/> Addendum to Worksheet 1.1	<input checked="" type="checkbox"/>	<input checked="" type="checkbox"/> Water Conservation Plan(s)
<input type="checkbox"/>	<input type="checkbox"/> Worksheet 1.2	<input checked="" type="checkbox"/>	<input checked="" type="checkbox"/> Drought Contingency Plan(s)
<input type="checkbox"/>	<input type="checkbox"/> Worksheet 2.0	<input type="checkbox"/>	<input type="checkbox"/> Documentation of Adoption
<input type="checkbox"/>	<input type="checkbox"/> Additional W.S. 2.0 for Each Reservoir	<input type="checkbox"/>	<input type="checkbox"/> Worksheet 7.0
<input type="checkbox"/>	<input type="checkbox"/> Dam Safety Documents	<input type="checkbox"/>	<input type="checkbox"/> Accounting Plan
<input type="checkbox"/>	<input type="checkbox"/> Notice(s) to Governing Bodies	<input checked="" type="checkbox"/>	<input checked="" type="checkbox"/> Worksheet 8.0
<input type="checkbox"/>	<input type="checkbox"/> Recorded Deeds for Inundated Land	<input checked="" type="checkbox"/>	<input checked="" type="checkbox"/> Fees
<input type="checkbox"/>	<input type="checkbox"/> Consent for Inundated Land	<input type="checkbox"/>	<input type="checkbox"/> Public Involvement Plan

ADMINISTRATIVE INFORMATION REPORT

The following information is required for all new applications and amendments.

***** Applicants are REQUIRED to schedule a pre-application meeting with TCEQ Staff to discuss Applicant's needs prior to submitting an application. Call the Water Rights Permitting Team to schedule a meeting at (512) 239-4600.**

1. TYPE OF APPLICATION (Instructions, Page. 6)

Indicate, by marking X, next to the following authorizations you are seeking.

New Appropriation of State Water

Amendment to a Water Right *

Bed and Banks

**If you are seeking an amendment to an existing water rights authorization, you must be the owner of record of the authorization. If the name of the Applicant in Section 2 does not match the name of the current owner(s) of record for the permit or certificate or if any of the co-owners is not included as an applicant in this amendment request, your application could be returned. If you or a co-applicant are a new owner, but ownership is not reflected in the records of the TCEQ, submit a change of ownership request (Form TCEQ-10204) prior to submitting the application for an amendment. See Instructions page. 6. Please note that an amendment application may be returned, and the Applicant may resubmit once the change of ownership is complete.*

Please summarize the authorizations or amendments you are seeking in the space below or attach a narrative description entitled "Summary of Request."

<p>1. Add: Mining Use</p> <p>2. Add: Diversion Reach in Wilson, Karnes Counties</p> <p>3. Increase Diversion Rate</p>

2. APPLICANT INFORMATION (Instructions, Page. 6)

a. Applicant

Indicate the number of Applicants/Co-Applicants 1
(Include a copy of this section for each Co-Applicant, if any)

What is the Full Legal Name of the individual or entity (applicant) applying for this permit?

Gary Moy

(If the Applicant is an entity, the legal name must be spelled exactly as filed with the Texas Secretary of State, County, or in the legal documents forming the entity.)

If the applicant is currently a customer with the TCEQ, what is the Customer Number (CN)?
You may search for your CN on the TCEQ website at

CN : _____ (leave blank if you do not yet have a CN).

What is the name and title of the person or persons signing the application? Unless an application is signed by an individual applicant, the person or persons must submit written evidence that they meet the signatory requirements in 30 TAC § 295.14.

First/Last Name: Gary Moy
Title: Owner

Have you provided written evidence meeting the signatory requirements in 30 TAC § 295.14, as an attachment to this application? Y/N Y

What is the applicant's mailing address as recognized by the US Postal Service (USPS)? You may verify the address on the USPS website at

Name: Gary Moy
Mailing Address: P.O. Box 164
City: Falls City State: Tx. ZIP Code: 78113

Indicate an X next to the type of Applicant:

- Individual
- Partnership
- Trust
- Federal Government
- County Government
- Other Government
- Sole Proprietorship-D.B.A.
- Corporation
- Estate
- State Government
- City Government
- Other _____

For Corporations or Limited Partnerships, provide:
State Franchise Tax ID Number: _____ SOS Charter (filing) Number: _____

3. APPLICATION CONTACT INFORMATION (Instructions, Page. 9)

If the TCEQ needs additional information during the review of the application, who should be contacted? Applicant may submit their own contact information if Applicant wishes to be the point of contact.

First and Last Name: Michael Hartmann

Title: Authorized Agent

Organization Name: _____

Mailing Address: 680 CR 312

City: Floresville State: Tx. ZIP Code: 78114

Phone Number: 210-416-7726

Fax Number: _____

E-mail Address: 

4. WATER RIGHT CONSOLIDATED CONTACT INFORMATION (Instructions, Page. 9)

This section applies only if there are multiple Owners of the same authorization. Unless otherwise requested, Co-Owners will each receive future correspondence from the Commission regarding this water right (after a permit has been issued), such as notices and water use reports. Multiple copies will be sent to the same address if Co-Owners share the same address. Complete this section if there will be multiple owners and all owners agree to let one owner receive correspondence from the Commission. Leave this section blank if you would like all future notices to be sent to the address of each of the applicants listed in section 2 above.

I/We authorize all future notices be received on my/our behalf at the following:

First and Last Name: _____

Title: _____

Organization Name: _____

Mailing Address: _____

City: _____ State: _____ ZIP Code: _____

Phone Number: _____

Fax Number: _____

E-mail Address: _____

5. MISCELLANEOUS INFORMATION (Instructions, Page. 9)

a. The application will not be processed unless all delinquent fees and/or penalties owed to the TCEQ or the Office of the Attorney General on behalf of the TCEQ are paid in accordance with the Delinquent Fee and Penalty Protocol by all applicants/co-applicants. If you need assistance determining whether you owe delinquent penalties or fees, please call the Water Rights Permitting Team at (512) 239-4600, prior to submitting your application.

1. Does Applicant or Co-Applicant owe any fees to the TCEQ? Yes / No No

If yes, provide the following information:

Account number: _____ Amount past due: _____

2. Does Applicant or Co-Applicant owe any penalties to the TCEQ? Yes / No No

If yes, please provide the following information:

Enforcement order number: _____ Amount past due: _____

b. If the Applicant is a taxable entity (corporation or limited partnership), the Applicant must be in good standing with the Comptroller or the right of the entity to transact business in the State may be forfeited. See Texas Tax Code, Subchapter F. Applicant's may check their status with the Comptroller at

Is the Applicant or Co-Applicant in good standing with the Comptroller? Yes / No Yes

c. The commission will not grant an application for a water right unless the applicant has submitted all Texas Water Development Board (TWDB) surveys of groundwater and surface water use - if required. See TWC §16.012(m) and 30 TAC § 297.41(a)(5). Applicants should check survey status on the TWDB website prior to filing:

Applicant has submitted all required TWDB surveys of groundwater and surface water?
Yes / No Yes

6. SIGNATURE PAGE (Instructions, Page. 11)

Applicant:

I, Gary Moy Owner
(Typed or printed name) (Title)

certify under penalty of law that this document and all attachments were prepared under my direction or supervision in accordance with a system designed to assure that qualified personnel properly gather and evaluate the information submitted. Based on my inquiry of the person or persons who manage the system, or those persons directly responsible for gathering the information, the information submitted is, to the best of my knowledge and belief, true, accurate, and complete. I am aware there are significant penalties for submitting false information, including the possibility of fine and imprisonment for knowing violations.

I further certify that I am authorized under Title 30 Texas Administrative Code §295.14 to sign and submit this document and I have submitted written evidence of my signature authority.

Signature: [Signature] Date: 11/1/2023
(Use blue ink)

Subscribed and Sworn to before me by the said

on this 1st day of NOVEMBER, 2023.

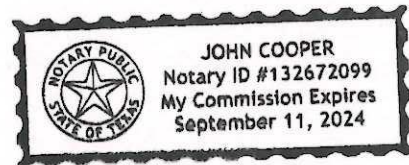
My commission expires on the 11th day of SEPTEMBER, 2023.

[Signature]

Notary Public

[SEAL]

County, Texas



If the Application includes Co-Applicants, each Applicant and Co-Applicant must submit an original, separate signature page

TECHNICAL INFORMATION REPORT

WATER RIGHTS PERMITTING

This Report is required for applications for new or amended water rights. Based on the Applicant's responses below, Applicants are directed to submit additional Worksheets (provided herein). A completed Administrative Information Report is also required for each application.

Applicants are REQUIRED to schedule a pre-application meeting with TCEQ Permitting Staff to discuss Applicant's needs and to confirm information necessary for an application prior to submitting such application. Please contact the Water Availability Division at (512) 239-4600 or WRPT@tceq.texas.gov to schedule a meeting.

Date of pre-application meeting: 8/24/2023

1. New or Additional Appropriations of State Water. Texas Water Code (TWC) § 11.121 (Instructions, Page. 12)

State Water is: *The water of the ordinary flow, underflow, and tides of every flowing river, natural stream, and lake, and of every bay or arm of the Gulf of Mexico, and the storm water, floodwater, and rainwater of every river, natural stream, canyon, ravine, depression, and watershed in the state. TWC § 11.021.*

- a. Applicant requests a new appropriation (diversion or impoundment) of State Water? Y / N Y
- b. Applicant requests an amendment to an existing water right requesting an increase in the appropriation of State Water or an increase of the overall or maximum combined diversion rate? Y / N Y (If yes, indicate the Certificate or Permit number: 4224A)

If Applicant answered yes to (a) or (b) above, does Applicant also wish to be considered for a term permit pursuant to TWC § 11.1381? Y N N

- c. Applicant requests to extend an existing Term authorization or to make the right permanent? Y N N (If yes, indicate the Term Certificate or Permit number: _____)

If Applicant answered yes to (a), (b) or (c), the following worksheets and documents are required:

- **Worksheet 1.0 - Quantity, Purpose, and Place of Use Information Worksheet**
- **Worksheet 2.0 - Impoundment/Dam Information Worksheet** (submit one worksheet for each impoundment or reservoir requested in the application)
- **Worksheet 3.0 - Diversion Point Information Worksheet** (submit one worksheet for each diversion point and/or one worksheet for the upstream limit and one worksheet for the downstream limit of each diversion reach requested in the application)
- **Worksheet 5.0 - Environmental Information Worksheet**
- **Worksheet 6.0 - Water Conservation Information Worksheet**
- **Worksheet 7.0 - Accounting Plan Information Worksheet**
- **Worksheet 8.0 - Calculation of Fees**
- **Fees calculated on Worksheet 8.0 - see instructions Page. 34.**
- **Maps - See instructions Page. 15.**
- **Photographs - See instructions Page. 30.**

Additionally, if Applicant wishes to submit an alternate source of water for the project/authorization, see Section 3, Page 3 for Bed and Banks Authorizations (Alternate sources may include groundwater, imported water, contract water or other sources).

Additional Documents and Worksheets may be required (see within).

2. Amendments to Water Rights. TWC § 11.122 (Instructions, Page. 12)

This section should be completed if Applicant owns an existing water right and Applicant requests to amend the water right. *If Applicant is not currently the Owner of Record in the TCEQ Records, Applicant must submit a Change of Ownership Application (TCEQ-10204) prior to submitting the amendment Application or provide consent from the current owner to make the requested amendment. If the application does not contain consent from the current owner to make the requested amendment, TCEQ will not begin processing the amendment application until the Change of Ownership has been completed and will consider the Received Date for the application to be the date the Change of Ownership is completed. See instructions page. 6.*

Water Right (Certificate or Permit) number you are requesting to amend: 4224A

Applicant requests to sever and combine existing water rights from one or more Permits or Certificates into another Permit or Certificate? Y / N (if yes, complete chart below):

List of water rights to sever	Combine into this ONE water right

a. Applicant requests an amendment to an existing water right to increase the amount of the appropriation of State Water (diversion and/or impoundment)? Y / N

If yes, application is a new appropriation for the increased amount, complete Section 1 of this Report (PAGE. 1) regarding New or Additional Appropriations of State Water.

b. Applicant requests to amend existing Term authorization to extend the term or make the water right permanent (remove conditions restricting water right to a term of years)? Y / N

If yes, application is a new appropriation for the entire amount, complete Section 1 of this Report (PAGE. 1) regarding New or Additional Appropriations of State Water.

c. Applicant requests an amendment to change the purpose or place of use or to add an additional purpose or place of use to an existing Permit or Certificate? Y / N Y
If yes, submit:

- **Worksheet 1.0 - Quantity, Purpose, and Place of Use Information Worksheet**
- **Worksheet 1.2 - Notice: "Marshall Criteria"**

d. Applicant requests to change: diversion point(s); or reach(es); or diversion rate? Y / N Y
If yes, submit:

- **Worksheet 3.0 - Diversion Point Information Worksheet** (submit one worksheet for each diversion point or one worksheet for the upstream limit and one worksheet for the downstream limit of each diversion reach)
- **Worksheet 5.0 - Environmental Information** (Required for any new diversion points that are not already authorized in a water right)

e. Applicant requests amendment to add or modify an impoundment, reservoir, or dam? Y / N

If yes, submit: Worksheet 2.0 - Impoundment/Dam Information Worksheet (submit one worksheet for each impoundment or reservoir)

- f. Other - Applicant requests to change any provision of an authorization not mentioned above? Y / N If yes, call the Water Availability Division at (512) 239-4600 to discuss.

Additionally, all amendments require:

- **Worksheet 8.0 - Calculation of Fees; and Fees calculated - see instructions Page. 34**
- **Maps - See instructions Page. 15.**
- **Additional Documents and Worksheets may be required (see within).**

3. Bed and Banks. TWC § 11.042 (Instructions, Page 13)

- a. Pursuant to contract, Applicant requests authorization to convey, stored or conserved water to the place of use or diversion point of purchaser(s) using the bed and banks of a watercourse? TWC § 11.042(a). Y/N _____

If yes, submit a signed copy of the Water Supply Contract pursuant to 30 TAC §§ 295.101 and 297.101. Further, if the underlying Permit or Authorization upon which the Contract is based does not authorize Purchaser's requested Quantity, Purpose or Place of Use, or Purchaser's diversion point(s), then either:

1. *Purchaser must submit the worksheets required under Section 1 above with the Contract Water identified as an alternate source; or*
2. *Seller must amend its underlying water right under Section 2.*

- b. Applicant requests to convey water imported into the state from a source located wholly outside the state using the bed and banks of a watercourse? TWC § 11.042(a-1). Y / N _____

If yes, submit worksheets 1.0, 2.0, 3.0, 4.0, 5.0, 7.0, 8.0, Maps and fees from the list below.

- c. Applicant requests to convey Applicant's own return flows derived from privately owned groundwater using the bed and banks of a watercourse? TWC § 11.042(b). Y / N _____

If yes, submit worksheets 1.0, 2.0, 3.0, 4.0, 5.0, 7.0, 8.0, Maps, and fees from the list below.

- d. Applicant requests to convey Applicant's own return flows derived from surface water using the bed and banks of a watercourse? TWC § 11.042(c). Y / N _____

If yes, submit worksheets 1.0, 2.0, 3.0, 4.0, 5.0, 6.0, 7.0, 8.0, Maps, and fees from the list below.

****Please note, if Applicant requests the reuse of return flows belonging to others, the Applicant will need to submit the worksheets and documents under Section 1 above, as the application will be treated as a new appropriation subject to termination upon direct or indirect reuse by the return flow discharger/owner.***

- e. Applicant requests to convey water from any other source, other than (a)-(d) above, using the bed and banks of a watercourse? TWC § 11.042(c). Y / N _____

If yes, submit worksheets 1.0, 2.0, 3.0, 4.0, 5.0, 7.0, 8.0, Maps, and fees from the list below.

Worksheets and information:

- **Worksheet 1.0 - Quantity, Purpose, and Place of Use Information Worksheet**
- **Worksheet 2.0 - Impoundment/Dam Information Worksheet** (submit one worksheet for each impoundment or reservoir owned by the applicant through which water will be conveyed or diverted)
- **Worksheet 3.0 - Diversion Point Information Worksheet** (submit one worksheet for the downstream limit of each diversion reach for the proposed conveyances)

- **Worksheet 4.0 – Discharge Information Worksheet** (for each discharge point)
- **Worksheet 5.0 – Environmental Information Worksheet**
- **Worksheet 6.0 – Water Conservation Information Worksheet**
- **Worksheet 7.0 – Accounting Plan Information Worksheet**
- **Worksheet 8.0 – Calculation of Fees; and Fees calculated – see instructions Page. 34**
- **Maps – See instructions Page. 15.**
- **Additional Documents and Worksheets may be required (see within).**

4. General Information, Response Required for all Water Right Applications (Instructions, Page 15)

- a. Provide information describing how this application addresses a water supply need in a manner that is consistent with the state water plan or the applicable approved regional water plan for any area in which the proposed appropriation is located or, in the alternative, describe conditions that warrant a waiver of this requirement (*not required for applications to use groundwater-based return flows*). Include citations or page numbers for the State and Regional Water Plans, if applicable. Provide the information in the space below or submit a supplemental sheet entitled “Addendum Regarding the State and Regional Water Plans”:

- b. Did the Applicant perform its own Water Availability Analysis? Y / (N) No
- If the Applicant performed its own Water Availability Analysis, provide electronic copies of any modeling files and reports.*
- c. Does the application include required Maps? (Instructions Page. 15) (Y) / N Yes

WORKSHEET 1.0

Quantity, Purpose and Place of Use

1. New Authorizations (Instructions, Page. 16)

Submit the following information regarding quantity, purpose and place of use for requests for new or additional appropriations of State Water or Bed and Banks authorizations:

Quantity (acre- feet) <i>(Include losses for Bed and Banks)</i>	State Water Source (River Basin) or Alternate Source <i>*each alternate source (and new appropriation based on return flows of others) also requires completion of Worksheet 4.0</i>	Purpose(s) of Use	Place(s) of Use <i>*requests to move state water out of basin also require completion of Worksheet 1.1 Interbasin Transfer</i>

_____ Total amount of water (in acre-feet) to be used annually (*include losses for Bed and Banks applications*)

If the Purpose of Use is Agricultural/Irrigation for any amount of water, provide:

a. Location Information Regarding the Lands to be Irrigated

- i) Applicant proposes to irrigate a total of _____ acres in any one year. This acreage is all of or part of a larger tract(s) which is described in a supplement attached to this application and contains a total of _____ acres in _____ County, TX.
- ii) Location of land to be irrigated: In the _____ Original Survey No. _____, Abstract No. _____.

A copy of the deed(s) or other acceptable instrument describing the overall tract(s) with the recording information from the county records must be submitted. Applicant's name must match deeds.

If the Applicant is not currently the sole owner of the lands to be irrigated, Applicant must submit documentation evidencing consent or other documentation supporting Applicant's right to use the land described.

Water Rights for Irrigation may be appurtenant to the land irrigated and convey with the land unless reserved in the conveyance. 30 TAC § 297.81.

2. Amendments - Purpose or Place of Use (Instructions, Page. 12)

- a. Complete this section for each requested amendment changing, adding, or removing Purpose(s) or Place(s) of Use, complete the following:

Quantity (acre-feet)	Existing Purpose(s) of Use	Proposed Purpose(s) of Use*	Existing Place(s) of Use	Proposed Place(s) of Use**

*If the request is to add additional purpose(s) of use, include the existing and new purposes of use under "Proposed Purpose(s) of Use."

**If the request is to add additional place(s) of use, include the existing and new places of use under "Proposed Place(s) of Use."

Changes to the purpose of use in the Rio Grande Basin may require conversion. 30 TAC § 303.43.

- b. For any request which adds Agricultural purpose of use or changes the place of use for Agricultural rights, provide the following location information regarding the lands to be irrigated:
- Applicant proposes to irrigate a total of _____ acres in any one year. This acreage is all of or part of a larger tract(s) which is described in a supplement attached to this application and contains a total of _____ acres in _____ County, TX.
 - Location of land to be irrigated: In the _____ Original Survey No. _____, Abstract No. _____.

A copy of the deed(s) describing the overall tract(s) with the recording information from the county records must be submitted. Applicant's name must match deeds. If the Applicant is not currently the sole owner of the lands to be irrigated, Applicant must submit documentation evidencing consent or other legal right for Applicant to use the land described.

Water Rights for Irrigation may be appurtenant to the land irrigated and convey with the land unless reserved in the conveyance. 30 TAC § 297.81.

- Submit Worksheet 1.1, Interbasin Transfers, for any request to change the place of use which moves State Water to another river basin.
- See Worksheet 1.2, Marshall Criteria, and submit if required.
- See Worksheet 6.0, Water Conservation/Drought Contingency, and submit if required.

WORKSHEET 1.1

INTERBASIN TRANSFERS, TWC § 11.085

Submit this worksheet for an application for a new or amended water right which requests to transfer State Water from its river basin of origin to use in a different river basin. A river basin is defined and designated by the Texas Water Development Board by rule pursuant to TWC § 16.051.

Applicant requests to transfer State Water to another river basin within the State? Y / N_____

1. Interbasin Transfer Request (Instructions, Page. 20)

- a. Provide the Basin of Origin. _____
- b. Provide the quantity of water to be transferred (acre-feet). _____
- c. Provide the Basin(s) and count(y/ies) where use will occur in the space below:

2. Exemptions (Instructions, Page. 20), TWC § 11.085(v)

Certain interbasin transfers are exempt from further requirements. Answer the following:

- a. The proposed transfer, which in combination with any existing transfers, totals less than 3,000 acre-feet of water per annum from the same water right. Y/N__
- b. The proposed transfer is from a basin to an adjoining coastal basin? Y/N__
- c. The proposed transfer from the part of the geographic area of a county or municipality, or the part of the retail service area of a retail public utility as defined by Section 13.002, that is within the basin of origin for use in that part of the geographic area of the county or municipality, or that contiguous part of the retail service area of the utility, not within the basin of origin? Y/N__
- d. The proposed transfer is for water that is imported from a source located wholly outside the boundaries of Texas, except water that is imported from a source located in the United Mexican States? Y/N__

3. Interbasin Transfer Requirements (Instructions, Page. 20)

For each Interbasin Transfer request that is not exempt under any of the exemptions listed above Section 2, provide the following information in a supplemental attachment titled "Addendum to Worksheet 1.1, Interbasin Transfer":

- a. the contract price of the water to be transferred (if applicable) (also include a copy of the contract or adopted rate for contract water);
- b. a statement of each general category of proposed use of the water to be transferred and a detailed description of the proposed uses and users under each category;
- c. the cost of diverting, conveying, distributing, and supplying the water to, and treating the water for, the proposed users (example - expert plans and/or reports documents may be provided to show the cost);

- d. describe the need for the water in the basin of origin and in the proposed receiving basin based on the period for which the water supply is requested, but not to exceed 50 years (the need can be identified in the most recently approved regional water plans. The state and regional water plans are available for download at this website: (<http://www.twdb.texas.gov/waterplanning/swp/index.asp>);
- e. address the factors identified in the applicable most recently approved regional water plans which address the following:
 - (i) the availability of feasible and practicable alternative supplies in the receiving basin to the water proposed for transfer;
 - (ii) the amount and purposes of use in the receiving basin for which water is needed;
 - (iii) proposed methods and efforts by the receiving basin to avoid waste and implement water conservation and drought contingency measures;
 - (iv) proposed methods and efforts by the receiving basin to put the water proposed for transfer to beneficial use;
 - (v) the projected economic impact that is reasonably expected to occur in each basin as a result of the transfer; and
 - (vi) the projected impacts of the proposed transfer that are reasonably expected to occur on existing water rights, instream uses, water quality, aquatic and riparian habitat, and bays and estuaries that must be assessed under Sections 11.147, 11.150, and 11.152 in each basin (*if applicable*). If the water sought to be transferred is currently authorized to be used under an existing permit, certified filing, or certificate of adjudication, such impacts shall only be considered in relation to that portion of the permit, certified filing, or certificate of adjudication proposed for transfer and shall be based on historical uses of the permit, certified filing, or certificate of adjudication for which amendment is sought;
- f. proposed mitigation or compensation, if any, to the basin of origin by the applicant; and
- g. the continued need to use the water for the purposes authorized under the existing Permit, Certified Filing, or Certificate of Adjudication, if an amendment to an existing water right is sought.

WORKSHEET 1.2 NOTICE. “THE MARSHALL CRITERIA”

This worksheet assists the Commission in determining notice required for certain **amendments** that do not already have a specific notice requirement in a rule for that type of amendment, and *that do not change the amount of water to be taken or the diversion rate*. The worksheet provides information that Applicant **is required** to submit for amendments such as certain amendments to special conditions or changes to off-channel storage. These criteria address whether the proposed amendment will impact other water right holders or the on-stream environment beyond and irrespective of the fact that the water right can be used to its full authorized amount.

This worksheet is not required for Applications in the Rio Grande Basin requesting changes in the purpose of use, rate of diversion, point of diversion, and place of use for water rights held in and transferred within and between the mainstems of the Lower Rio Grande, Middle Rio Grande, and Amistad Reservoir. See 30 TAC § 303.42.

This worksheet is not required for amendments which are only changing or adding diversion points, or request only a bed and banks authorization or an IBT authorization. However, Applicants may wish to submit the Marshall Criteria to ensure that the administrative record includes information supporting each of these criteria

1. The “Marshall Criteria” (Instructions, Page. 21)

Submit responses on a supplemental attachment titled “Marshall Criteria” in a manner that conforms to the paragraphs (a) – (g) below:

- a. Administrative Requirements and Fees. Confirm whether application meets the administrative requirements for an amendment to a water use permit pursuant to TWC Chapter 11 and Title 30 Texas Administrative Code (TAC) Chapters 281, 295, and 297. An amendment application should include, but is not limited to, a sworn application, maps, completed conservation plan, fees, etc.
- b. Beneficial Use. Discuss how proposed amendment is a beneficial use of the water as defined in TWC § 11.002 and listed in TWC § 11.023. Identify the specific proposed use of the water (e.g., road construction, hydrostatic testing, etc.) for which the amendment is requested.
- c. Public Welfare. Explain how proposed amendment is not detrimental to the public welfare. Consider any public welfare matters that might be relevant to a decision on the application. Examples could include concerns related to the well-being of humans and the environment.
- d. Groundwater Effects. Discuss effects of proposed amendment on groundwater or groundwater recharge.

- e. State Water Plan. Describe how proposed amendment addresses a water supply need in a manner that is consistent with the state water plan or the applicable approved regional water plan for any area in which the proposed appropriation is located or, in the alternative, describe conditions that warrant a waiver of this requirement. The state and regional water plans are available for download at:
<http://www.twdb.texas.gov/waterplanning/swp/index.asp>.
- f. Waste Avoidance. Provide evidence that reasonable diligence will be used to avoid waste and achieve water conservation as defined in TWC § 11.002. Examples of evidence could include, but are not limited to, a water conservation plan or, if required, a drought contingency plan, meeting the requirements of 30 TAC Chapter 288.
- g. Impacts on Water Rights or On-stream Environment. Explain how the proposed amendment will not impact other water right holders or the on-stream environment beyond and irrespective of the fact that the water right can be used to its full authorized amount.

WORKSHEET 2.0

Impoundment/Dam Information

This worksheet is **required** for any impoundment, reservoir and/or dam. Submit an additional Worksheet 2.0 for each impoundment or reservoir requested in this application.

If there is more than one structure, the numbering/naming of structures should be consistent throughout the application and on any supplemental documents (e.g., maps).

1. Storage Information (Instructions, Page. 21)

- a. Official USGS name of reservoir, if applicable: _____
- b. Provide amount of water (in acre-feet) impounded by structure at normal maximum operating level: _____.
- c. The impoundment is on-channel _____ or off-channel _____ (mark one)
 - i. Applicant has verified on-channel or off-channel determination by contacting Surface Water Availability Team at (512) 239-4600? Y / N _____
 - ii. If on-channel, will the structure have the ability to pass all State Water inflows that Applicant does not have authorization to impound? Y / N _____
- d. Is the impoundment structure already constructed? Y / N _____
 - i. For already constructed **on-channel** structures:
 1. Date of Construction: _____
 2. Was it constructed to be an exempt structure under TWC § 11.142? Y / N _____
 - a. If Yes, is Applicant requesting to proceed under TWC § 11.143? Y / N _____
 - b. If No, has the structure been issued a notice of violation by TCEQ? Y / N _____
 3. Is it a U.S. Natural Resources Conservation Service (NRCS) (formerly Soil Conservation Service (SCS)) floodwater-retarding structure? Y / N _____
 - a. If yes, provide the Site No. _____ and watershed project name _____;
 - b. Authorization to close "ports" in the service spillway requested? Y / N _____
 - ii. For **any** proposed new structures or modifications to structures:
 1. Applicant **must** contact TCEQ Dam Safety Section at (512) 239-0326, *prior to submitting an Application*. Applicant has contacted the TCEQ Dam Safety Section regarding the submission requirements of 30 TAC, Ch. 299? Y / N _____
Provide the date and the name of the Staff Person _____
 2. As a result of Applicant's consultation with the TCEQ Dam Safety Section, TCEQ has confirmed that:
 - a. No additional dam safety documents required with the Application. Y / N _____
 - b. Plans (with engineer's seal) for the structure required. Y / N _____
 - c. Engineer's signed and sealed hazard classification required. Y / N _____
 - d. Engineer's statement that structure complies with 30 TAC, Ch. 299 Rules required. Y / N _____

3. Applicants **shall** give notice by certified mail to each member of the governing body of each county and municipality in which the reservoir, or any part of the reservoir to be constructed, will be located. (30 TAC § 295.42). Applicant must submit a copy of all the notices and certified mailing cards with this Application. Notices and cards are included? Y / N_____

iii. Additional information required for **on-channel** storage:

1. Surface area (in acres) of on-channel reservoir at normal maximum operating level:_____.
2. Based on the Application information provided, Staff will calculate the drainage area above the on-channel dam or reservoir. If Applicant wishes to also calculate the drainage area they may do so at their option. Applicant has calculated the drainage area. Y/N_____ If yes, the drainage area is _____ sq. miles. (If assistance is needed, call the Surface Water Availability Team prior to submitting the application, (512) 239-4600).

2. Structure Location (Instructions, Page. 23)

- a. On Watercourse (if on-channel) (USGS name):_____
- b. Zip Code: _____
- c. In the _____ Original Survey No. _____, Abstract No. _____, _____ County, Texas.

**** A copy of the deed(s) with the recording information from the county records must be submitted describing the tract(s) that include the structure and all lands to be inundated.***

*****If the Applicant is not currently the sole owner of the land on which the structure is or will be built and sole owner of all lands to be inundated, Applicant must submit documentation evidencing consent or other documentation supporting Applicant's right to use the land described.***

- d. A point on the centerline of the dam (on-channel) or anywhere within the impoundment (off-channel) is:

Latitude _____°N, Longitude _____°W.

****Provide Latitude and Longitude coordinates in decimal degrees to at least six decimal places***

- i. Indicate the method used to calculate the location (examples: Handheld GPS Device, GIS, Mapping Program):_____
- ii. Map submitted which clearly identifies the Impoundment, dam (where applicable), and the lands to be inundated. See instructions Page. 15. Y / N_____

WORKSHEET 3.0 DIVERSION POINT (OR DIVERSION REACH) INFORMATION

This worksheet is **required** for each diversion point or diversion reach. Submit one Worksheet 3.0 for **each** diversion point and two Worksheets for **each** diversion reach (one for the upstream limit and one for the downstream limit of each diversion reach).

The numbering of any points or reach limits should be consistent throughout the application and on supplemental documents (e.g., maps).

1. Diversion Information (Instructions, Page. 24)

a. This Worksheet is to add new (select 1 of 3 below):

1. Diversion Point No.
2. Upstream Limit of Diversion Reach No.
3. Downstream Limit of Diversion Reach No.

b. Maximum Rate of Diversion for **this new point** 5.8 cfs (cubic feet per second) or 2603 gpm (gallons per minute)

c. Does this point share a diversion rate with other points? Y / N Y
If yes, submit Maximum Combined Rate of Diversion for all points/reaches 5.8 cfs or 2603 gpm

d. For amendments, is Applicant seeking to increase combined diversion rate? Y / N Y

*** An increase in diversion rate is considered a new appropriation and would require completion of Section 1, New or Additional Appropriation of State Water.*

e. Check (✓) the appropriate box to indicate diversion location and indicate whether the diversion location is existing or proposed):

Check one		Write: Existing or Proposed
<input checked="" type="checkbox"/>	Directly from stream	<u>Proposed</u>
<input type="checkbox"/>	From an on-channel reservoir	
<input type="checkbox"/>	From a stream to an on-channel reservoir	
<input type="checkbox"/>	Other method (explain fully, use additional sheets if necessary)	

f. Based on the Application information provided, Staff will calculate the drainage area above the diversion point (or reach limit). If Applicant wishes to also calculate the drainage area, you may do so at their option.

Applicant has calculated the drainage area. Y N N

If yes, the drainage area is _____ sq. miles.
(If assistance is needed, call the Surface Water Availability Team at (512) 239-4600, prior to submitting application)

2. Diversion Location (Instructions, Page 25)

- a. On watercourse (USGS name): San Antonio River
- b. Zip Code: 78113
- c. Location of point: In the _____ Original Survey No. _____, Abstract No. _____, _____ County, Texas.

A copy of the deed(s) with the recording information from the county records must be submitted describing tract(s) that include the diversion structure.

For diversion reaches, the Commission cannot grant an Applicant access to property that the Applicant does not own or have consent or a legal right to access, the Applicant will be required to provide deeds, or consent, or other documents supporting a legal right to use the specific points when specific diversion points within the reach are utilized. Other documents may include, but are not limited to a recorded easement, a land lease, a contract, or a citation to the Applicant's right to exercise eminent domain to acquire access.

- d. Point is at:
Latitude 28.950531 °N, Longitude -98.044914 °W.
Provide Latitude and Longitude coordinates in decimal degrees to at least six decimal places
- e. Indicate the method used to calculate the location (examples: Handheld GPS Device, GIS, Mapping Program): Google Earth Maps
- f. Map submitted must clearly identify each diversion point and/or reach. See instructions Page. 15.
- g. If the Plan of Diversion is complicated and not readily discernable from looking at the map, attach additional sheets that fully explain the plan of diversion.

Upstream Diversion Reach in Karnes Co. near Falls City

Write a description for your map.

Legend

28.950531, -98.044914



2. Diversion Location (Instructions, Page 25)

- a. On watercourse (USGS name): San Antonio River
- b. Zip Code: 78151
- c. Location of point: In the _____ Original Survey No. _____, Abstract No. _____, _____ County, Texas.

A copy of the deed(s) with the recording information from the county records must be submitted describing tract(s) that include the diversion structure.

For diversion reaches, the Commission cannot grant an Applicant access to property that the Applicant does not own or have consent or a legal right to access, the Applicant will be required to provide deeds, or consent, or other documents supporting a legal right to use the specific points when specific diversion points within the reach are utilized. Other documents may include, but are not limited to a recorded easement, a land lease, a contract, or a citation to the Applicant's right to exercise eminent domain to acquire access.

- d. Point is at:
Latitude 29.848397 °N, Longitude -97.736631 °W.
Provide Latitude and Longitude coordinates in decimal degrees to at least six decimal places
- e. Indicate the method used to calculate the location (examples: Handheld GPS Device, GIS, Mapping Program): Google Earth Maps
- f. Map submitted must clearly identify each diversion point and/or reach. See instructions Page. 15.
- g. If the Plan of Diversion is complicated and not readily discernable from looking at the map, attach additional sheets that fully explain the plan of diversion.

Lower Diversion Reach Point Near Runge

Write a description for your map.

Runge Independent School

Legend

28.848397, -97.736631



28.848397, -97.736631

PUNISHER HUNTING

Runge

St Helena St

339

72

81

117

106

Google Earth

1 mi



WORKSHEET 5.0

ENVIRONMENTAL INFORMATION

1. Impingement and Entrainment

This section is required for any new diversion point that is not already authorized. Indicate the measures the applicant will take to avoid impingement and entrainment of aquatic organisms (ex. Screens on any new diversion structure that is not already authorized in a water right). **Instructions, Page 28.**

In order to minimize Entrainment and Impingement of Aquatic organisms, a screen mesh of .25 inches or less will be installed on All diversion structures.

2. New Appropriations of Water (Canadian, Red, Sulphur, and Cypress Creek Basins only) and Changes in Diversion Point(s)

This section is required for new appropriations of water in the Canadian, Red, Sulphur, and Cypress Creek Basins and in all basins for requests to change a diversion point. **Instructions, Page 30.**

Description of the Water Body at each Diversion Point or Dam Location. (Provide an Environmental Information Sheet for each location),

a. Identify the appropriate description of the water body.

Stream

Reservoir

Average depth of the entire water body, in feet: _____

Other, specify: _____

b. Flow characteristics

If a stream, was checked above, provide the following. For new diversion locations, check one of the following that best characterize the area downstream of the diversion (check one).

Intermittent - dry for at least one week during most years

Intermittent with Perennial Pools - enduring pools

Perennial - normally flowing

Check the method used to characterize the area downstream of the new diversion location.

USGS flow records

Historical observation by adjacent landowners

- Personal observation
- Other, specify: _____

c. Waterbody aesthetics

Check one of the following that best describes the aesthetics of the stream segments affected by the application and the area surrounding those stream segments.

- Wilderness: outstanding natural beauty; usually wooded or unpastured area; water clarity exceptional
- Natural Area: trees and/or native vegetation common; some development evident (from fields, pastures, dwellings); water clarity discolored
- Common Setting: not offensive; developed but uncluttered; water may be colored or turbid
- Offensive: stream does not enhance aesthetics; cluttered; highly developed; dumping areas; water discolored

d. Waterbody Recreational Uses

Are there any known recreational uses of the stream segments affected by the application?

- Primary contact recreation (swimming or direct contact with water)
- Secondary contact recreation (fishing, canoeing, or limited contact with water)
- Non-contact recreation

e. Submit the following information in a Supplemental Attachment, labeled Addendum to Worksheet 5.0:

1. Photographs of the stream at the diversion point or dam location. Photographs should be in color and show the proposed point or reservoir and upstream and downstream views of the stream, including riparian vegetation along the banks. Include a description of each photograph and reference the photograph to the maps submitted with the application indicating the location of the photograph and the direction of the shot.
2. If the application includes a proposed reservoir, also include:
 - i. A brief description of the area that will be inundated by the reservoir.
 - ii. If a United States Army Corps of Engineers (USACE) 404 permit is required, provide the project number and USACE project manager.
 - iii. A description of how any impacts to wetland habitat, if any, will be mitigated if the reservoir is greater than 5,000 acre-feet.

WORKSHEET 6.0

Water Conservation/Drought Contingency Plans

This form is intended to assist applicants in determining whether a Water Conservation Plan and/or Drought Contingency Plans is required and to specify the requirements for plans.
Instructions, Page 31.

The TCEQ has developed guidance and model plans to help applicants prepare plans. Applicants may use the model plan with pertinent information filled in. For assistance submitting a plan call the Resource Protection Team (Water Conservation staff) at 512-239-4600, or e-mail wras@tceq.texas.gov. The model plans can also be downloaded from the TCEQ webpage. Please use the most up-to-date plan documents available on the webpage.

1. Water Conservation Plans

a. The following applications must include a completed Water Conservation Plan (30 TAC § 295.9) for each use specified in 30 TAC, Chapter 288 (municipal, industrial or mining, agriculture – including irrigation, wholesale):

1. Request for a new appropriation or use of State Water.
2. Request to amend water right to increase appropriation of State Water.
3. Request to amend water right to extend a term.
4. Request to amend water right to change a place of use.
**does not apply to a request to expand irrigation acreage to adjacent tracts.*
5. Request to amend water right to change the purpose of use.
**applicant need only address new uses.*
6. Request for bed and banks under TWC § 11.042(c), when the source water is State Water.
**including return flows, contract water, or other State Water.*

b. If Applicant is requesting any authorization in section (1)(a) above, indicate each use for which Applicant is submitting a Water Conservation Plan as an attachment:

1. Municipal Use. See 30 TAC § 288.2. **
2. Industrial or Mining Use. See 30 TAC § 288.3.
3. Agricultural Use, including irrigation. See 30 TAC § 288.4.
4. Wholesale Water Suppliers. See 30 TAC § 288.5. **

**If Applicant is a water supplier, Applicant must also submit documentation of adoption of the plan. Documentation may include an ordinance, resolution, or tariff, etc. See 30 TAC §§ 288.2(a)(1)(J)(i) and 288.5(1)(H). Applicant has submitted such documentation with each water conservation plan? Y / N

c. Water conservation plans submitted with an application must also include data and information which: supports applicant's proposed use with consideration of the plan's water conservation goals; evaluates conservation as an alternative to the proposed

appropriation; and evaluates any other feasible alternative to new water development.
See 30 TAC § 288.7.

Applicant has included this information in each applicable plan? Y / N____

2. Drought Contingency Plans

- a. A drought contingency plan is also required for the following entities if Applicant is requesting any of the authorizations in section (1) (a) above - indicate each that applies:
1. ____Municipal Uses by public water suppliers. See 30 TAC § 288.20.
 2. ____Irrigation Use/ Irrigation water suppliers. See 30 TAC § 288.21.
 3. ____Wholesale Water Suppliers. See 30 TAC § 288.22.
- b. If Applicant must submit a plan under section 2(a) above, Applicant has also submitted documentation of adoption of drought contingency plan (*ordinance, resolution, or tariff, etc. See 30 TAC § 288.30*) Y / N____




Texas Commission on Environmental Quality
Water Availability Division
MC-160, P.O. Box 13087 Austin, Texas 78711-3087
Telephone (512) 239-4600, FAX (512) 239-2214

**System Inventory and Water Conservation Plan
for Individually-Operated Irrigation Systems**

This form is provided to assist entities in developing a water conservation plan for individually-operated irrigation systems. If you need assistance in completing this form or in developing your plan, please contact the Conservation staff of the Resource Protection Team in the Water Availability Division at (512) 239-4600.

Additional resources such as best management practices (BMPs) are available on the Texas Water Development Board's website . The practices are broken out into sectors such as Agriculture, Commercial and Institutional, Industrial, Municipal and Wholesale. BMPs are voluntary measures that water users use to develop the required components of Title 30, Texas Administrative Code, Chapter 288. BMPs can also be implemented in addition to the rule requirements to achieve water conservation goals.

Contact Information

Name: Michael Hartmann
Address: 680 CR 312 Floresville Tx. 78114
Telephone Number: (210)416-7726 Fax: ()
Form Completed By: Michael Hartmann
Title: Authorized Agent
Signature:  Date: 11/12/2023

A water conservation plan for agriculture use (individual irrigation user) must include the following requirements (as detailed in 30 TAC Section 288.4). If the plan does not provide information for each requirement, you must include in the plan an explanation of why the requirement is not applicable.

I. BACKGROUND DATA

A. Water Use

1. Annual diversion appropriated or requested (in acre-feet): 300
2. In the table below, list the amount of water (in acre-feet) that is or will be diverted monthly for irrigation during the year.

January	February	March	April
May	June	July	August
September	October	November	December
Total All Months			

3. In the table below, list the type of crop(s), growing season, and acres irrigated per year.

<i>Type of crop</i>	<i>Growing Season (Months)</i>	<i>Acres irrigated/year</i>
Coastal Bermuda	8	122.11
Oats or Rye	4	50
Total acres irrigated		172.11

4. Are crops rotated seasonally or annually? Yes No

If yes, please describe:

5. Describe soil type (including permeability characteristics, if applicable).

Heavy Loam

B. Irrigation system information

1. Describe the existing irrigation method or system and associated equipment including pumps, flow rates, plans, and/or sketches of system the layout. Include the rate (in gallons per minute or cubic feet per second) that water is diverted from the source of supply. If this WCP is submitted as part of a water right application, verify that the diversion volumes and rates are consistent with those in the application.

Manual Pipe or Low Flow System

2. Describe the device(s) and/or method(s) used to measure and account for the amount of water diverted from the supply source, and verify the accuracy is within plus or minus 5%.

Flow Meter

3. Provide specific, quantified 5-year and 10-year targets for water savings including, where appropriate, quantitative goals for irrigation water use efficiency and a pollution abatement and prevention plan below in 3(a) and 3(b). Water savings may be represented in acre-feet or in water use efficiency. If you are not planning to change your irrigation system in the next five or ten years, then you may use your existing efficiencies or savings as your 5-year and /or 10-year goals. Please provide an explanation in the space provided below if you plan to use your existing efficiencies or savings.

Maintain and upgrade irrigation system in the future.

Quantified 5-year and 10-year targets for water savings:

- a. 5-year goal:
Savings in acre-feet or system efficiency as a percentage 20 %
- b. 10-year goal:
Savings in acre-feet or system efficiency as a percentage 30 %

(Examples of Typical Efficiencies for Various Types of Irrigation Systems - Surface: 50-80%; Sprinkler: 70-85%; LEPA: 80-90%; Micro-irrigation: 85-95%)

4. If there is an existing irrigation system, have any system evaluations been performed on the efficiency of the system?

Yes x No

If yes, please provide the date of the evaluation, evaluator's name and the results of the evaluation:

C. Conservation practices

1. Describe any water conserving irrigation equipment, application system or method in the irrigation system (e.g., surge irrigation, low pressure sprinkler, drip irrigation, nonleaking pipe).

Non leaking pipe

2. Describe any methods that will be used for water loss control and leak detection and repair.

Daily monitoring

3. Describe any water-saving scheduling or practices to be used in the application of water (e.g., irrigation only in early morning, late evening or night hours and/or during lower temperatures and winds) and methods to measure the amount of water applied (e.g. soil-moisture monitoring).

Morning and late evening and Night

4. Describe any water-saving land improvements or plans to be incorporated into the irrigation practices for retaining or reducing runoff and increasing infiltration of rain and irrigation water (e.g., land leveling, conservation tillage, furrow diking, weed control, terracing, etc.).

Land leveling and Terracing

5. Describe any methods for recovery and reuse of tail water runoff.
6. Describe any other water conservation practices, methods, or techniques for preventing waste and achieving conservation.

Retaining structures on irrigated land

II. WATER CONSERVATION PLANS SUBMITTED WITH A WATER RIGHT APPLICATION FOR NEW OR ADDITIONAL STATE WATER

Water Conservation Plans submitted with a water right application for New or Additional State Water must include data and information which:

1. support the applicant's proposed use of water with consideration of the water conservation goals of the water conservation plan;
2. evaluates conservation as an alternative to the proposed appropriation; and
3. evaluates any other feasible alternative to new water development including, but not limited to, waste prevention, recycling and reuse, water transfer and marketing, regionalization, and optimum water management practices and procedures.

Additionally, it shall be the burden of proof of the applicant to demonstrate that no feasible alternative to the proposed appropriation exists and that the requested amount of appropriation is necessary and reasonable for the proposed use.

Irrigation Use Water Conservation Goals

Owner shall implement water conservation plans that provide for the utilization of practices, techniques and technology that reduces or maintains the consumption of water, prevents or reduces the loss or waste of water, maintains or improves the efficiency in the use of water, increase the recycling and reuse of water, or prevents the pollution of water, so that a water supply is made available for future or alternative uses.



Texas Commission on Environmental Quality

Water Availability Division

MC-160, P.O. Box 13087 Austin, Texas 78711-3087

Telephone (512) 239-4600, FAX (512) 239-2214

Mining Water Conservation Plan

This form is provided to assist entities in developing a water conservation plan for mining water use. If you need assistance in completing this form or in developing your plan, please contact the Conservation staff of the Resource Protection Team in the Water Availability Division at (512) 239-4600.

Additional resources such as best management practices (BMPs) are available on the Texas Water Development Board's website. The practices are broken out into sectors such as Agriculture, Commercial and Institutional, Industrial, Municipal and Wholesale. BMPs are voluntary measures that water users use to develop the required components of Title 30, Texas Administrative Code, Chapter 288. BMPs can also be implemented in addition to the rule requirements to achieve water conservation goals.

Contact Information


Name: Michael Hartmann

Address: 680 CR 312 Floresville Tx. 78114

Telephone Number: (210)416-7726 Fax: ()

Form Completed By: Michael Hartmann

Title: Authorized Agent

Signature:  Date: 11/12/2023

A water conservation plan for mining use must include the following requirements (as detailed in 30 TAC Section 288.3). If the plan does not provide information for each requirement, you must include in the plan an explanation of why the requirement is not applicable.

I. BACKGROUND DATA

A. Water Use

1. Annual diversion appropriated or requested (in acre-feet):

300

2. Maximum diversion rate (cfs):

5.8

B. Water Sources

1. Please indicate the maximum or average annual amounts of water currently used and anticipated to be used (in acre-feet) for mining purposes: 300

<i>Source</i>	<i>Water Right No.(s)</i>	<i>Current Use</i>	<i>Anticipated Use</i>
Surface Water	_____	_____	_____
Groundwater	_____	_____	_____
Purchased	_____	_____	_____
Total	_____	_____	_____

2. How was the surface water data and/or groundwater data provided in B(1) obtained?

Master meter ; Customer meter ; Estimated x; Other

3. Was purchased water raw or treated?

If both, % raw ; % treated ; and Supplier(s)

C. Mining Information

1. Major product(s) or service(s) produced by applicant:

2. North American Industry Classification System (NAICS):

II. WATER USE AND CONSERVATION PRACTICES

A. Water Use in Mining Processes

<i>Mining Use</i>	<i>% Groundwater</i>	<i>% Surface Water</i>	<i>% Saline Water</i>	<i>% Treated Water</i>	<i>Water Use (in acre-ft)</i>
Hydraulic Fracturing	_____	_____	_____	_____	_____
Drilling	_____	_____	_____	_____	_____
Washing Sand/gravel	_____	_____	_____	_____	_____
Dust Control	_____	_____	_____	_____	_____
Oil Field Repressuring	_____	_____	_____	_____	_____

August	_____	_____	_____
September	_____	_____	_____
October	_____	_____	_____
November	_____	_____	_____
December	_____	_____	_____
Totals	_____	_____	_____

5. Projected monthly water consumption for next year (in acre-feet).

<i>Month</i>	<i>Diversion Amount</i>	<i>% of Water Returned (If Any)</i>	<i>Monthly Consumption</i>
January	_____	_____	_____
February	_____	_____	_____
March	_____	_____	_____
April	_____	_____	_____
May	_____	_____	_____
June	_____	_____	_____
July	_____	_____	_____
August	_____	_____	_____
September	_____	_____	_____
October	_____	_____	_____
November	_____	_____	_____
December	_____	_____	_____
Totals	_____	_____	_____

B. Specific and Quantified Conservation Goal

Water conservation goals for the mining sector are generally established either for (1) the amount of water recycled, (2) the amount of water reused, or (3) the amount of water not lost or consumed, and therefore is available for return flow.

1. Water conservation goal (water use efficiency measure)

Type of goal(s):

% reused water

% of water not consumed and therefore returned

Other (specify)

2. Provide specific, quantified 5-year and 10-year targets for water savings and the basis for development of such goals for this water use/facility.

Continued Technology Upgrades on all Diversion Equipment, Metering and Recording

Quantified 5-year and 10-year targets for water savings:

- a. 5-year goal: 20%
- b. 10-year goal: 20%

3. Describe the device(s) and/or method(s) used to measure and account for the amount of water diverted from the supply source, and verify the accuracy is within plus or minus 5%.

Flow Meters

4. Provide a description of the leak-detection and repair, and water-loss accounting measures used.

Dailey Monitoring and Recording

5. Describe the application of state-of-the-art equipment and/or process modifications used to improve water use efficiency.

Continuous Digital Pumping Data

6. Describe any other water conservation practice, method, or technique which the user shows to be appropriate for achieving the stated goal or goals of the water conservation plan:

Continuous Manual Monitoring of Pumps and Transfer Lines

III. Water Conservation Plans submitted with a Water Right Application for New or Additional State Water

Water Conservation Plans submitted with a water right application for New or Additional State Water must include data and information which:

1. support the applicant's proposed use of water with consideration of the water conservation goals of the water conservation plan;
2. evaluates conservation as an alternative to the proposed appropriation; and
3. evaluates any other feasible alternative to new water development including, but not limited to, waste prevention, recycling and reuse, water transfer and marketing, regionalization, and optimum water management practices and procedures.

Additionally, it shall be the burden of proof of the applicant to demonstrate that no feasible alternative to the proposed appropriation exists and that the requested amount of appropriation is necessary and reasonable for the proposed use.

Mining Use Water Conservation Goals

Owner shall implement water conservation plans that provide for the utilization of practices, techniques and technology that reduces or maintains the consumption of water, prevents or reduces the loss or waste of water, maintains or improves the efficiency in the use of water, increase the recycling and reuse of water, or prevents the pollution of water, so that a water supply is made available for future or alternative uses. Plans shall include a requirement that in every water contract entered into for mining purposes, the customer shall implement conservation practices. Any customer with intentions of reselling the water must incorporate conservation measures.

WORKSHEET 8.0 CALCULATION OF FEES

This worksheet is for calculating required application fees. Applications are not Administratively Complete until all required fees are received. **Instructions, Page. 34**

1. NEW APPROPRIATION

	Description	Amount (\$)
Filing Fee	Circle fee correlating to the total amount of water* requested for any new appropriation and/or impoundment. Amount should match total on Worksheet 1, Section 1. Enter corresponding fee under Amount (\$) .	
	<u>In Acre-Feet</u>	
	a. Less than 100	\$100.00
	b. 100 - 5,000	\$250.00
	c. 5,001 - 10,000	\$500.00
	d. 10,001 - 250,000	\$1,000.00
	e. More than 250,000	\$2,000.00
Recording Fee		\$25.00
Agriculture Use Fee	<i>Only for those with an Irrigation Use.</i> Multiply 50¢ x _____ Number of acres that will be irrigated with State Water. **	
Use Fee	<i>Required for all Use Types, excluding Irrigation Use.</i> Multiply \$1.00 x _____ Maximum annual diversion of State Water in acre-feet. **	
Recreational Storage Fee	<i>Only for those with Recreational Storage.</i> Multiply \$1.00 x _____ acre-feet of in-place Recreational Use State Water to be stored at normal max operating level.	
Storage Fee	<i>Only for those with Storage, excluding Recreational Storage.</i> Multiply 50¢ x _____ acre-feet of State Water to be stored at normal max operating level.	
Mailed Notice	Cost of mailed notice to all water rights in the basin. Contact Staff to determine the amount (512) 239-4600.	
TOTAL		\$

2. AMENDMENT OR SEVER AND COMBINE

	Description	Amount (\$)
Filing Fee	Amendment: \$100	<i>\$100.00</i>
	OR Sever and Combine: \$100 x _____ of water rights to combine	
Recording Fee		\$12.50
Mailed Notice	Additional notice fee to be determined once application is submitted.	
TOTAL INCLUDED		<i>\$112.50</i>

3. BED AND BANKS

	Description	Amount (\$)
Filing Fee		\$100.00
Recording Fee		\$12.50
Mailed Notice	Additional notice fee to be determined once application is submitted.	
TOTAL INCLUDED		\$